



NAMIBIA

GEOLOGICAL INTERESTING SITES AND NATIONAL PARKS



Ruacana Falls



Twyfelfontein lions claw




Petrified forest




Spitzkoppe




Deadvlei




Naukluft Nappes



Bogenfels




Dolomite camp / Etosha



Hoba Meteorite



Vingerklip



Brukkaros



Fish River Canyon

National parks and Protected areas

National parks


- A //Tsau-Khaeb (Sperrgebiet) National Park
- B Bwabwata National Park
- C Dorob National Park
- D Dorob National Park
- E Etosha National Park
- F Khaudom Game Park
- G Mangetti National Park
- H Mudumu National Park
- I Namib-Naukluft Park
- J Naute Game park/Recreation Resort
- K Nkasa Rupara National Park
- L Skeleton Coast Park
- M Von Bach Recreation Resort
- N Waterberg Plateau Park

Protected areas

- O Ai-Ais Hot Springs Game Park
- P Cape Cross Seal Reserve
- R Daan Viljoen Game Reserve
- S Gross Barmen Hot Springs
- T Hardap Recreation Resort
- U Popa Game Park
- V South West Nature Reserve (National Botanical Garden)

Geological sites

- | | |
|----------------------|-------------------------------|
| 1 Ai-Ais | 21 Kolmanskop |
| 2 Bloedkoppie | 22 Kuiseb Canyon |
| 3 Bogenfels | 23 Messum Crater |
| 4 Brandberg | 24 Mount Etjo |
| 5 Brukkaros | 25 Mukorob |
| 6 Dieprivier | 26 Naukluft |
| 7 Dolerite Hills | 27 Omatako |
| 8 Doros Crater | 28 Organ Pipes/Burnt Mountain |
| 9 Epupa Falls | 29 Otjihaenamaparero |
| 10 Erongo | 30 Otjikoto Lake |
| 11 Etendeka Plateau | 31 Petrified Forest |
| 12 Etosha Pan | 32 Popa Falls |
| 13 Fish River Canyon | 33 Roter Kamm Crater |
| 14 Gamsberg | 34 Ruacana Falls |
| 15 Gross Barmen | 35 Sesriem Canyon |
| 16 Gross Spitzkoppe | 36 Sossusvlei/Deadvlei |
| 17 Guinas Lake | 37 Tsondabvlei |
| 18 Hoba Meteorite | 38 Twyfelfontein |
| 19 Klein Spitzkoppe | 39 Vingerklip |
| 20 Koichab Pan | 40 Waterberg |



1:5,000,000